



STARRY TRAILS

AUGUST 2018 Illustrations

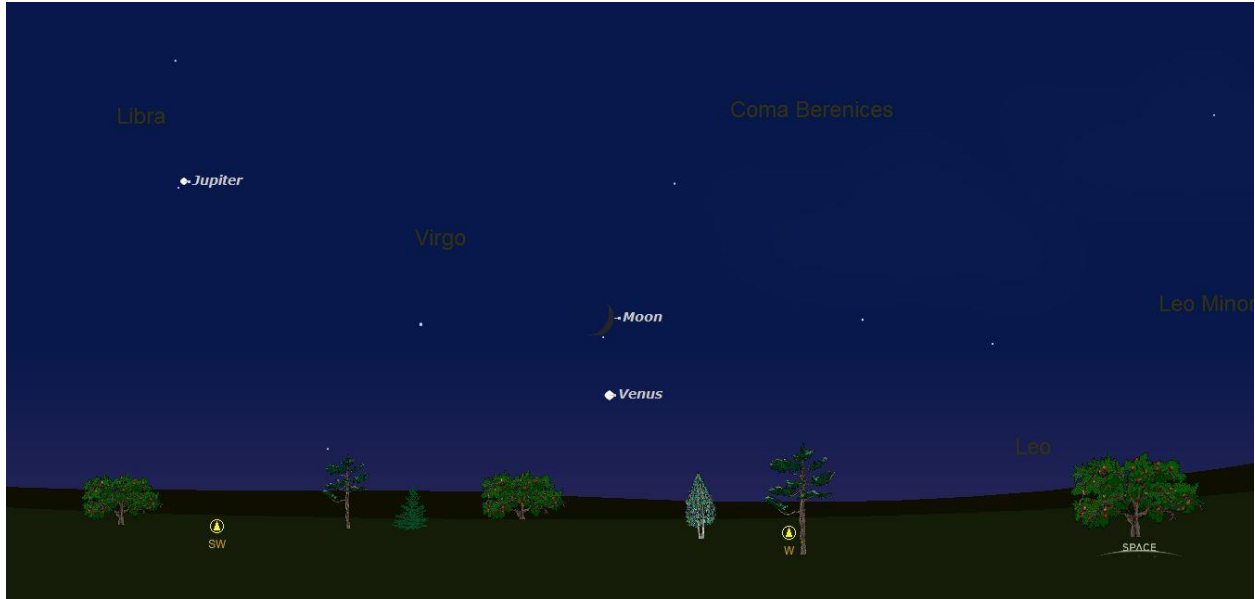


Illustration 1



Illustration 2

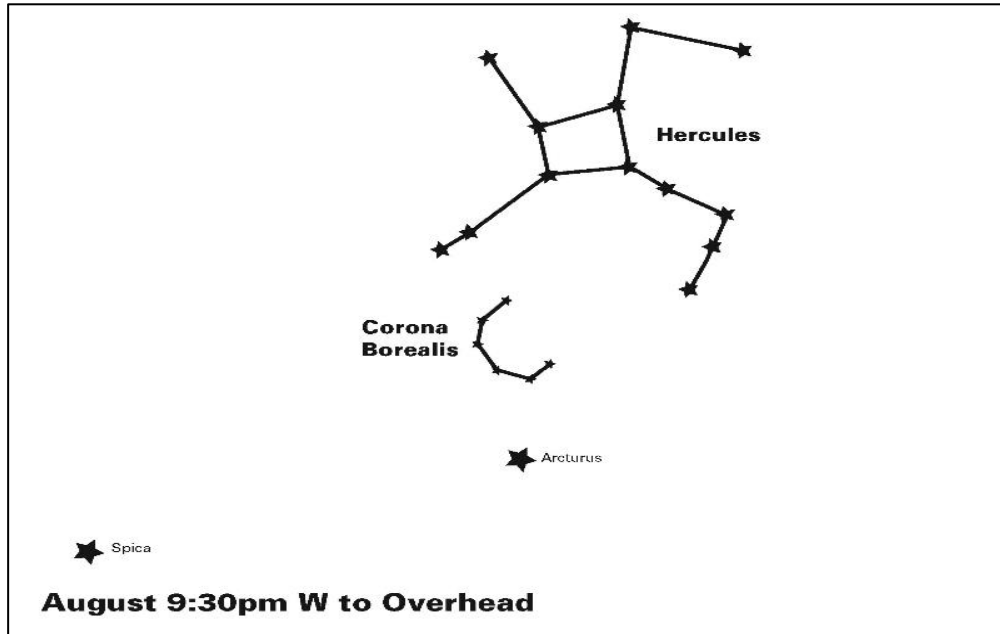


Illustration 3

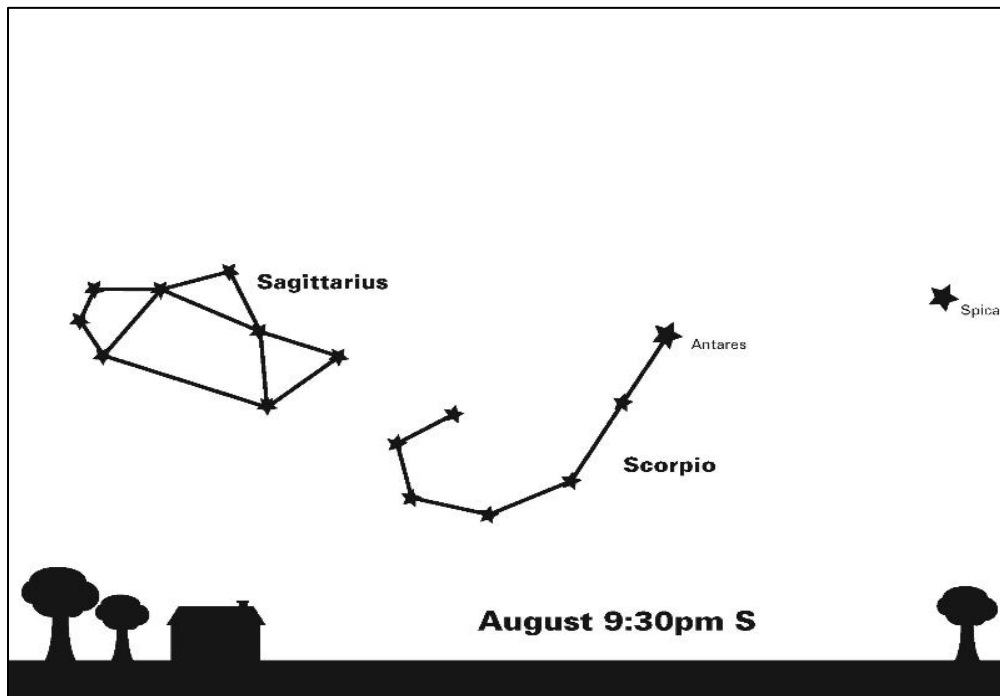


Illustration 4

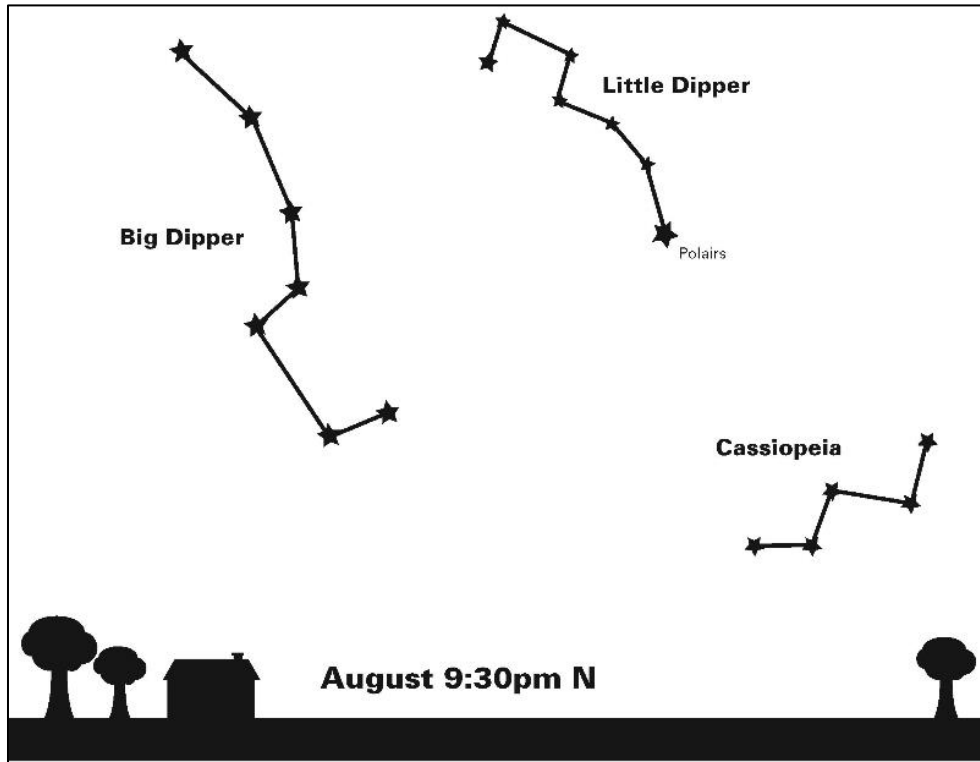


Illustration 5

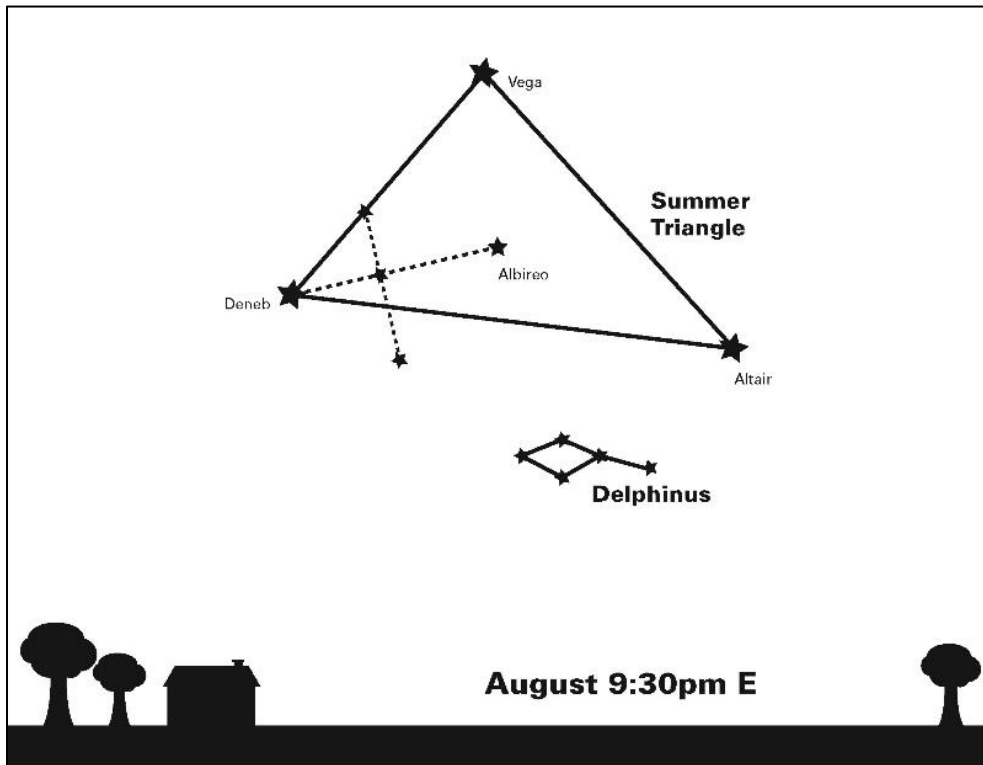
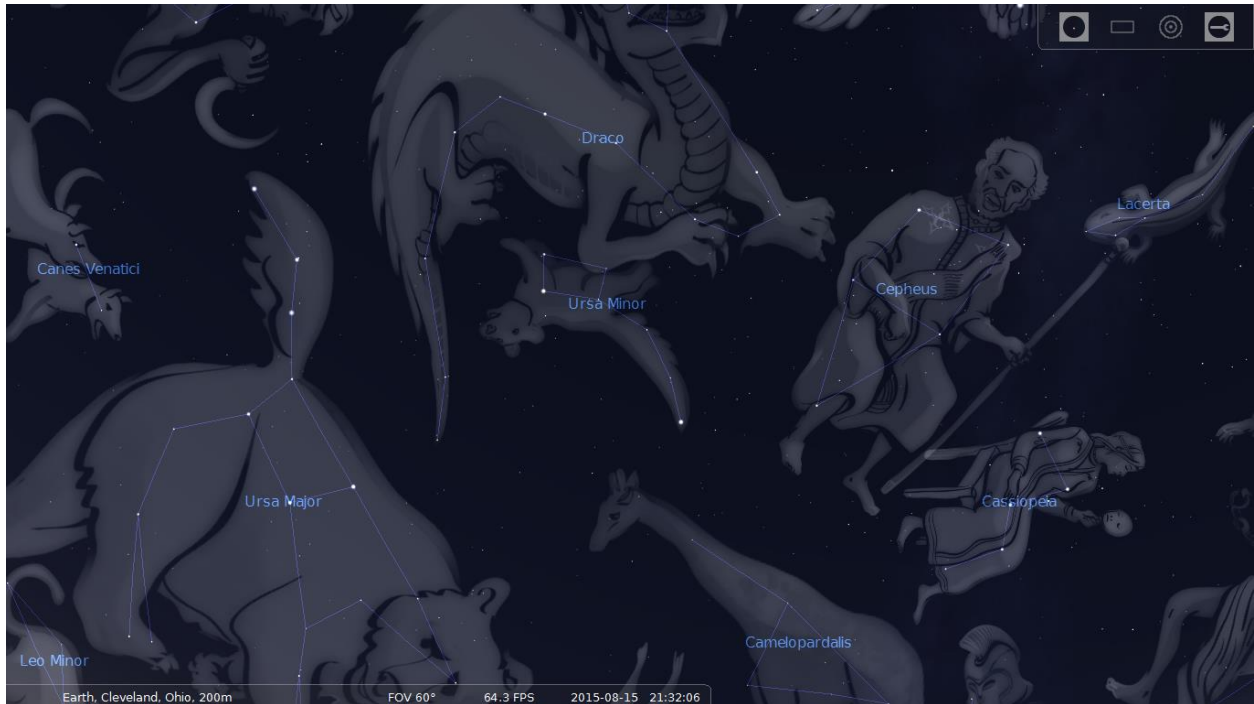
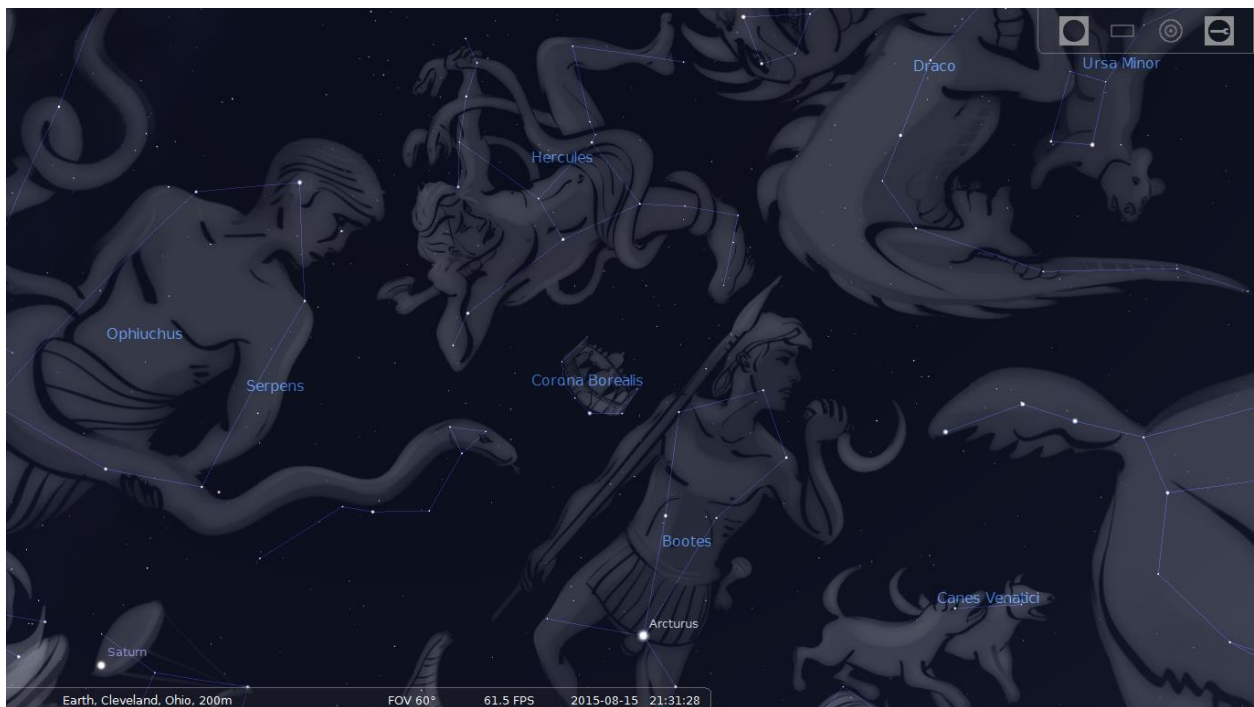


Illustration 6



Looking North



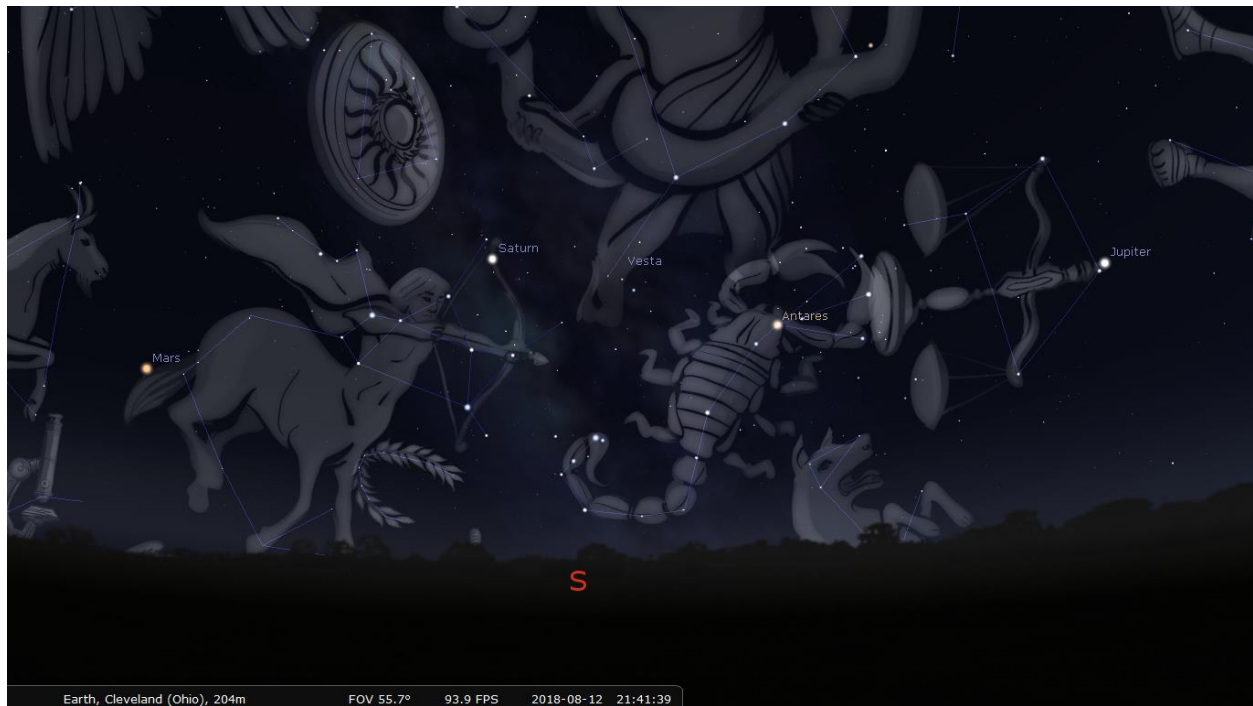
Looking Overhead



Looking East



Looking East



Looking South

Starry Trails is a fun & easy way to explore the night sky as it appears from your backyard! Journey over to **StarryTrails.com** & get everything you need to navigate the night sky from sky maps, illustrations, even audio and video versions of Starry Trails!

Follow [Starry Trails on Facebook](#) for weekly discussions & special sky events!

Night Sky Illustrations created by Suzie Dills using Starry Night Backyard & Stellarium.

Illustrations courtesy of Cassandra Dills

Written by Suzie Dills – Remember to download your Illustrations & Star Map!