



STARRY TRAILS

JULY 2019 Illustrations

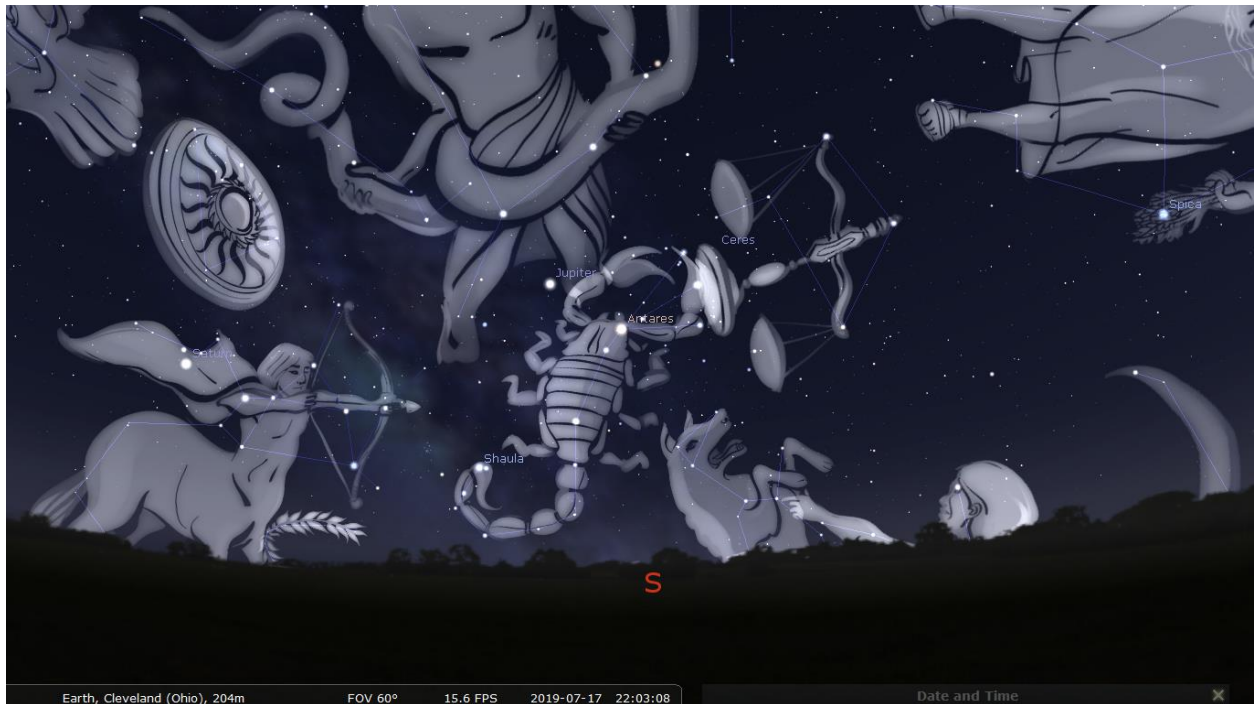


Illustration 1




Illustration 2

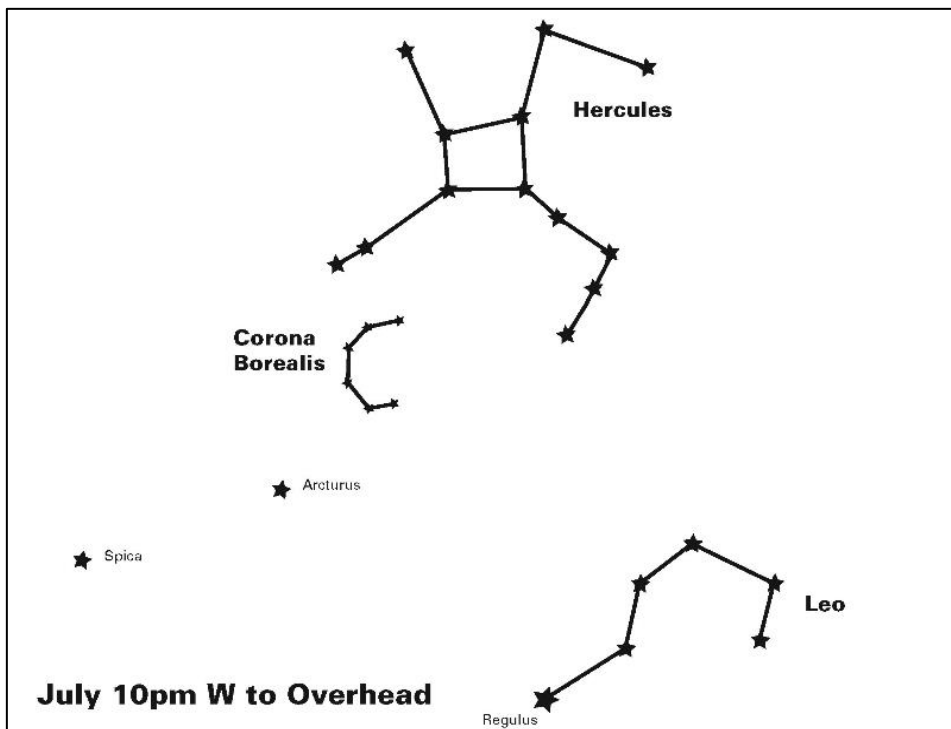


Illustration 3

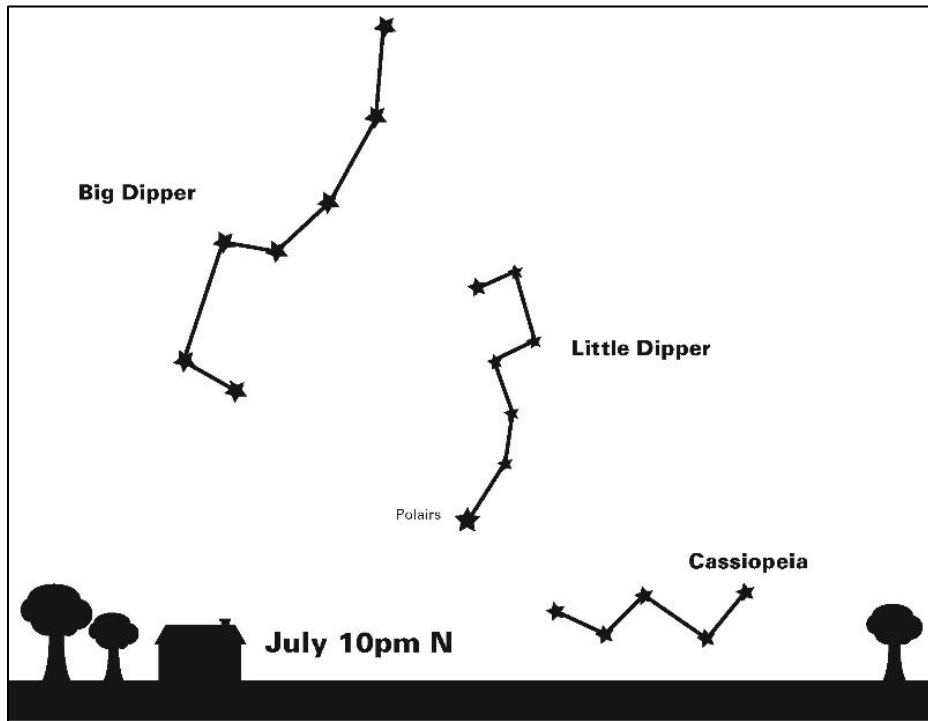


Illustration 4

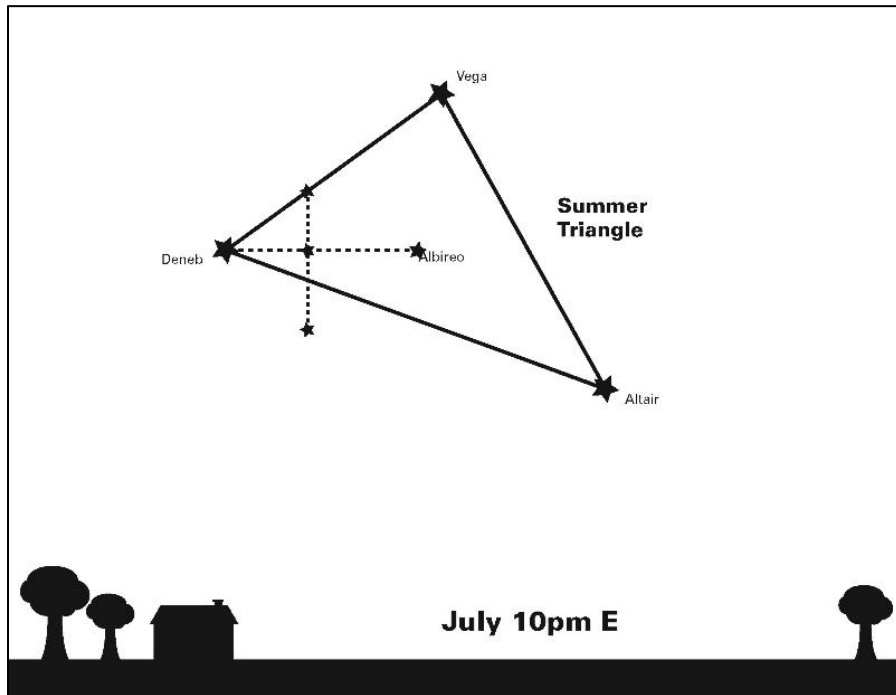
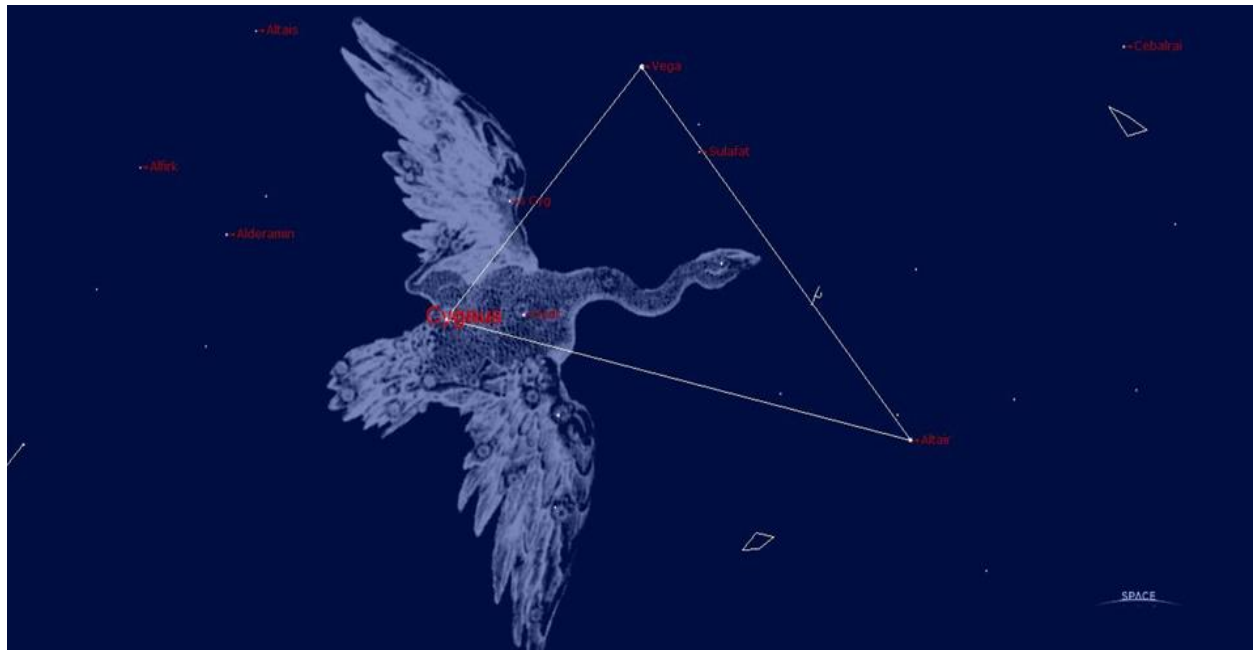


Illustration 5



Looking East



Looking East



Looking Overhead



Looking North

Starry Trails is a fun & easy way to explore the night sky as it appears from your backyard! Journey over to StarryTrails.com & get everything you need to navigate the night sky from sky maps, illustrations, even audio and video versions of Starry Trails!

Follow [Starry Trails on Facebook](#) for weekly discussions & special sky events!

Night Sky Illustrations created by Suzie Dills using Starry Night Backyard & Stellarium.

Illustrations courtesy of Cassandra Dills

Written by Suzie Dills – Remember to download your Illustrations & Star Map!